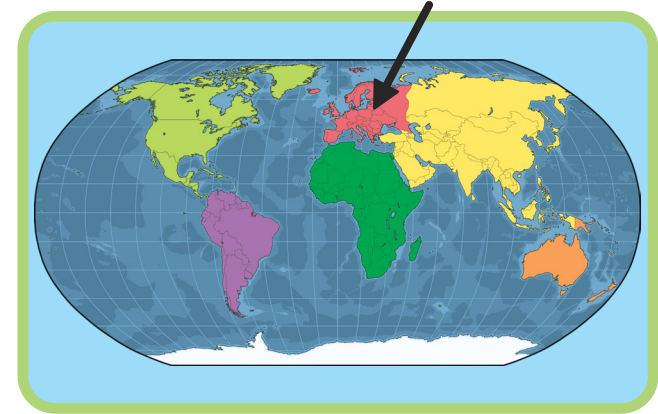
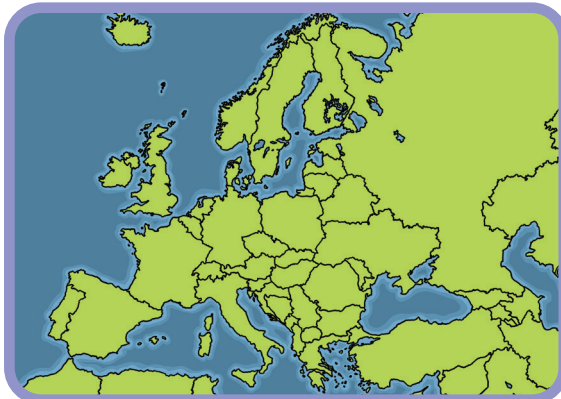


Europe Fact Cards


Europe is one of the world's seven continents. It is the second smallest continent.



There are 44 countries in Europe. These include France, Germany, Portugal, Poland and Romania.

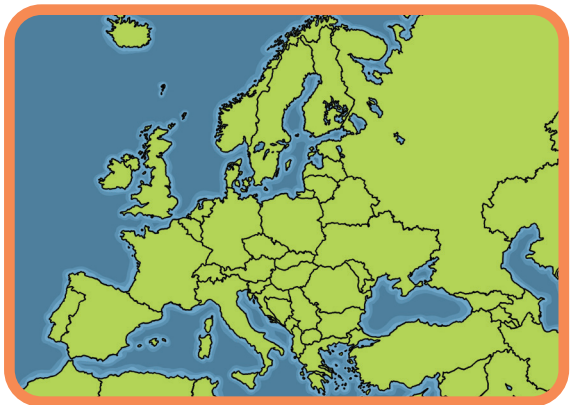


Europe is in the northern hemisphere. This means it is in the northern half of the world.



Europe Fact Cards


Almost 750 million people live in Europe - that's a lot of people!



twinkl.com

Europe Fact Cards

This is the flag of Vatican City. Not only is it the smallest country in Europe, it's the smallest country in the world.



twinkl.com

Europe Fact Cards

There are over 150 languages spoken in Europe. These include French, German, Spanish, Welsh, Romanian and Dutch.



twinkl.com

Europe Fact Cards

Russia is the largest country in Europe. However, Russia is so big that it actually stretches into another continent called Asia.



twinkl.com

Europe Fact Cards


The highest mountain in Europe is Mount Elbrus. It is 5642 metres high. Mount Elbrus is in Russia. Other European mountains include Mont Blanc and the Matterhorn.



twinkl.com

Europe Fact Cards

The longest river in Europe is the Volga, which is in Russia. It is 3530 kilometres long. Other rivers in Europe include the Danube, the Rhine and the Elbe.



twinkl.com

Europe Fact Cards

Wild animals that live in Europe include bears, badgers, eagles and wolves.



twinkl.com

Europe Fact Cards

The largest waterfalls in Europe are the Rhine Falls in Switzerland. They are 23 metres high and 150 metres wide.



twinkl.com